



FNQ 6 Pack 200 – Day 6

Atherton to Cairns

7 September 2017





Distance 204.9 km Elevation + 863 / - 1639 m

Leg Dist	Type	Notes	Total Dist
0.0		Start of Route: Atherton Woodlands Caravan Park 6.30am	0.0
0.1		L onto Atherton Herberton Rd	0.1
1.6		At roundabout, take exit 2 onto Main St, 1	1.7
0.8		At roundabout, take exit 2 onto Kennedy Hwy, 1	2.5
4.0		L onto Tate Rd	6.5
0.8		At roundabout, take exit 1 onto Tate Rd	7.3
1.0		Becomes Equestrian Dr	8.3
1.0		R onto Palomino Ave	9.3

Leg Dist	Type	Notes	Total Dist
1.8		R onto Marnane Rd	11.1
0.3		Turn slight L onto Frazer Rd	11.4
1.5		L onto Kennedy Hwy, 1	12.9
3.2		L onto Channel Rd	16.1
8.4		R onto Hansen Rd	24.5
4.1		L onto Chewko Rd	28.6
17.8		Mareeba	46.4
1.6		At the roundabout, take the 3rd exit onto Rankin St	48.0
0.7		At roundabout, take exit 1 onto Byrnes St, 81	48.7
0.9		At roundabout, take exit 1 onto Byrnes St, 81 (becomes Mulligan Hwy)	49.6

Leg Dist	Type	Notes	Total Dist
39.5		Control 1: Mt Molloy Open: 9.28am Close: 12.26pm	89.1
1.3		R onto Mossman Mount Molloy Rd, 44	90.4
28.7		R onto Captain Cook Hwy, 44	119.1
10.0		At the roundabout, take the 1st exit onto Port Douglas Rd	129.1
4.4		L onto Port St	133.5
0.3		Continue onto Wharf St	133.8
1.4		R onto Macrossan St	135.2
0.5		Control 2: Port Douglas Open: 10.58am Close: 3.56pm	135.7
0.4		R onto Esplanade	136.1
0.2		Esplanade veers R and becomes Mowbray St	136.3

Leg Dist	Type	Notes	Total Dist
0.3		L onto Davidson St (becomes Port Douglas Rd)	136.6
5.1		At the roundabout, take the 1st exit onto Captain Cook Hwy/State Route 44	141.7
45.9		At roundabout, take exit 1 onto McGregor Rd	187.6
1.1		R onto Dunne Rd	188.7
2.3		R onto Yorkeys Knob Rd	191.0
3.2		At the roundabout, take the 1st exit onto National Route 1	194.2
5.3		R onto Arnold St/Magazine St (at traffic lights)	199.5
0.2		Veer L to join Aeroglen Bikeway at Magazine St	199.7
0.2		R to cross Rail Line then L stay on Aeroglen Bikeway	199.9
2.9		L on bikeway on Airport Ave	202.8

Leg Dist	Type	Notes	Total Dist
0.3		R on bikeway onto Lake St	203.1
1.2		Veer R to leave bikeway. Join The Esplanade	204.3
0.6	 	End of Route Holiday Inn Cairns 209 The Esplanade Open: 1.19pm Close: 8.00pm	204.9

<https://ridewithgps.com/routes/15022552>

Ride Organiser Contact Numbers

Kim – 0428 913 458 Gayle – 0428 440 411

In the event of a medical issue, please phone 000 or 112.

NB: Mobile phone coverage is patchy in some areas.